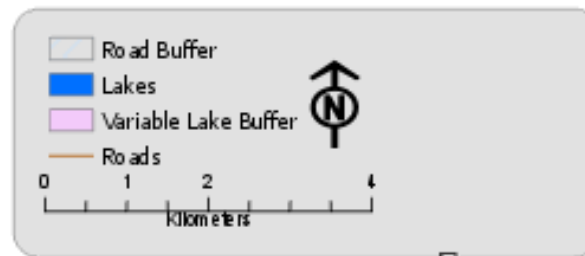
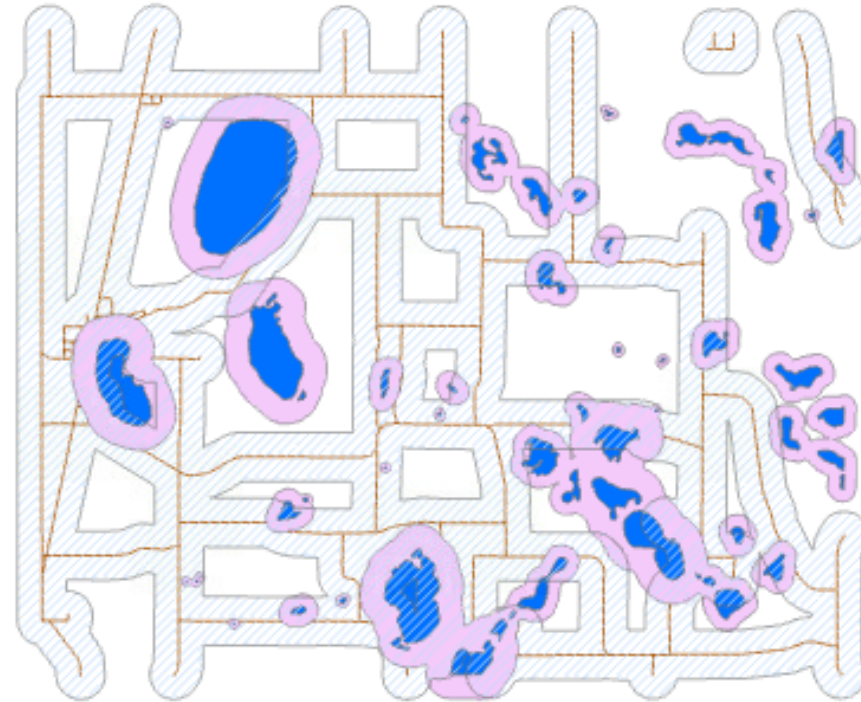


Lab 9

Map 1

Hugo Minnesota Lakes and Roads

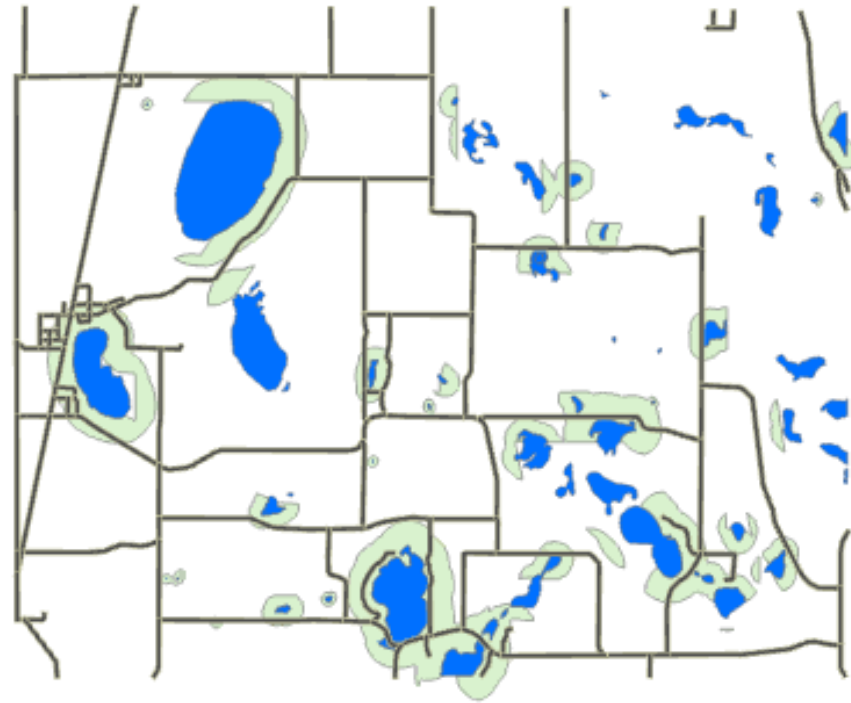
Map 1 Lap 9
Road and Variable Lake Buffers



Hugo Minnesota Lakes and Roads

Map 2 Lab 9
Overlay of Variable Lake Buffers and Road Buffers

Lab 9
Map 2



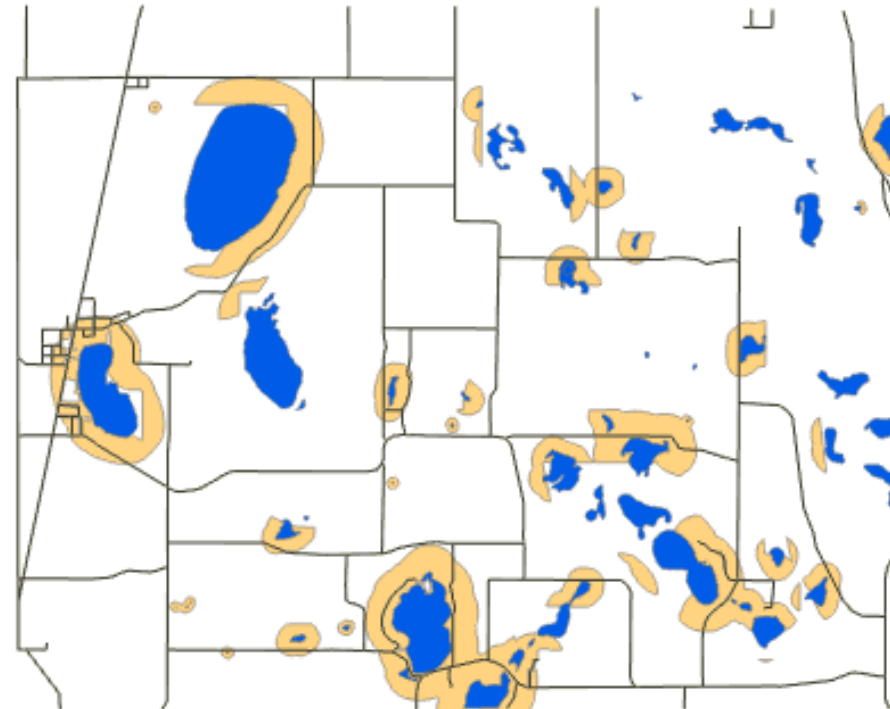
760 Hectares
Acceptable Areas
(includes Private
Public lands)

Lab 9

Map 3

Hugo Minnesota Lakes and Roads

Map 3 Lab 9
Suitable Private Land for Campground



745 ha suitable for campsites on Private Land

760 ha total land suitable for campsites

